HUNTING & FISHING OVERLAY MAP

AUGUST 2002

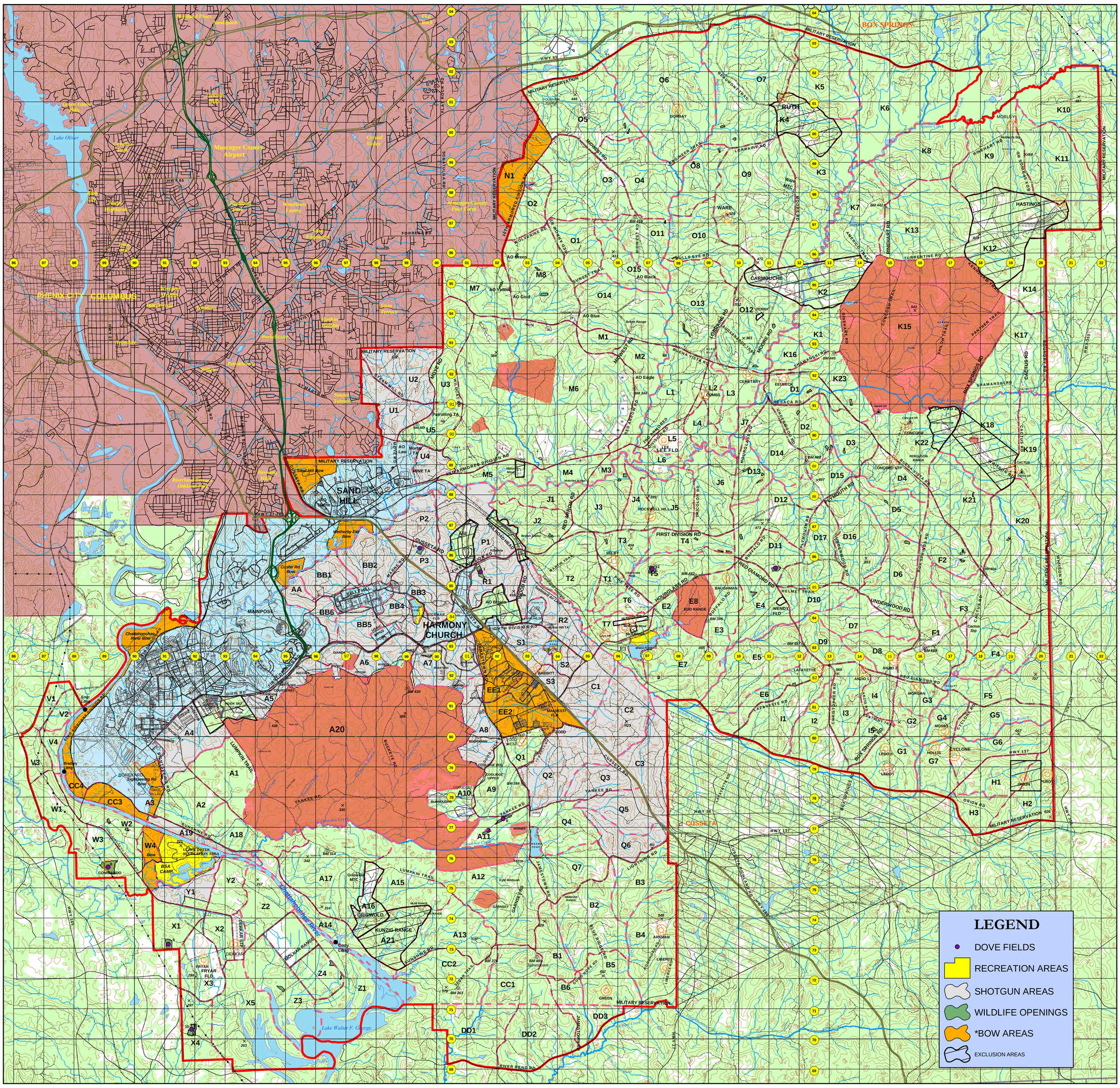

* WATERFOWL MAYBE HUNTED IN THE CUSTER ROAD, WETHERBY FIELD, AND W-4 BOW AREAS

1:50,000

KILOMETERS

4 2 0 4 8 12

MILES

2 1 0 2 4 6

1000 Meter Reference

Sample Point

1. Read large numbers labeling the VERTICAL grid line left of the point and estimate tenths (100 meters) from grid line to point 12 3.

2. Read large numbers labeling the HORIZONTAL grid line below point and estimate tenths (100 meters) to point 45 6.

EXAMPLE: 123456

FM GM FL GL

When reporting across a 100,000 meter line, prefix the 100,000 meter square identification in which the point lies.

EXAMPLE: GL123456

Grid Zone Designation 16S

When reporting across a grid zone designation area, prefix the grid zone designation.
Example: 16SGL123456

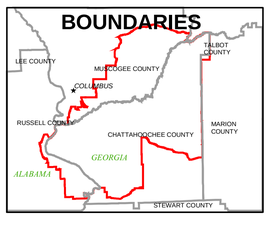

Elevations in Meters

Contour Interval 10 Meters

Ellipsoid	Clarke 1866
Grid	1000 Meter UTM Zone 16
Projection	Transverse Mercator
Horizontal Datum	1983 North American Datum

Map Prepared by Range Division, Fort Benning, Georgia

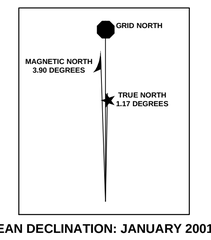

MEAN DECLINATION: JANUARY 2001

LEGEND

- BENCHMARK-MONUMENTED
- BENCH MARK- NONMONUMENTED
- LANDINGS
- LZ\DZ HELIPADS
- OP's
- CONTOUR LINES
- MAJOR STREAMS
- MINOR STREAMS

ROADS
- 2-lane
- 4-lane
- Interstate
- Paved
- Trails
- Unpaved

- COUNTY BOUNDARY
- DUD AREAS
- INSTALLATION BOUNDARY
- NO FLY ZONE
- RECREATION AREAS
- SHOTGUN AREAS
- TA BOUNDARY
- FORESTED AREAS
- URBAN AREAS
- WILDLIFE OPENINGS
- CANTONMENT AREAS
- *BOW AREAS
- EXCLUSION AREAS